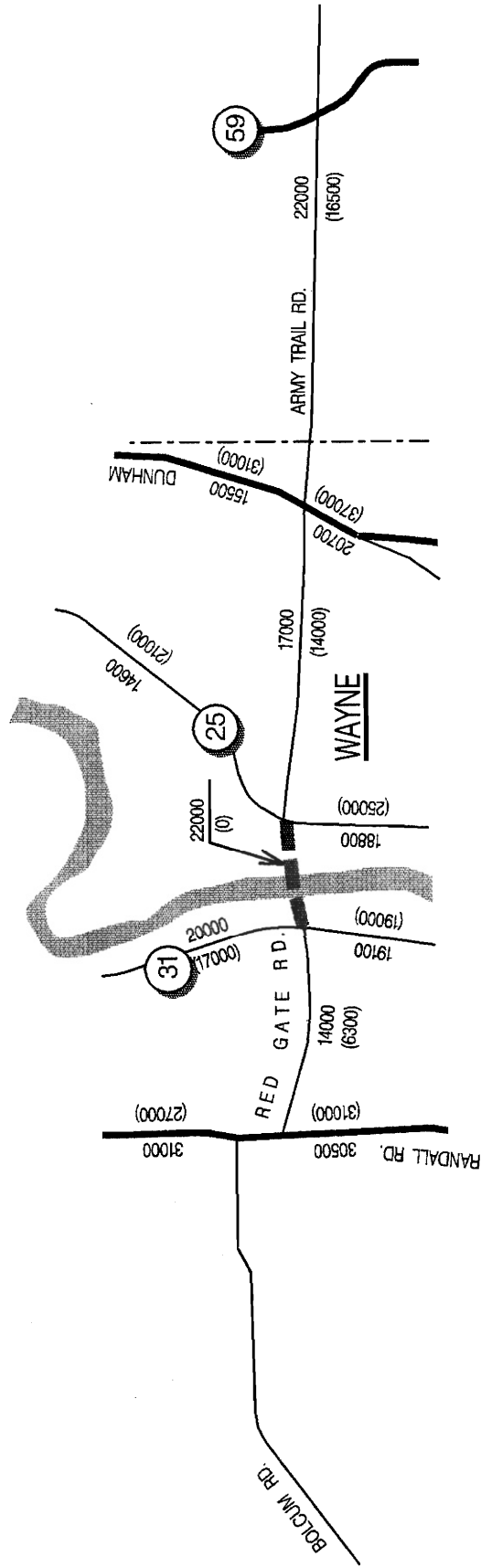




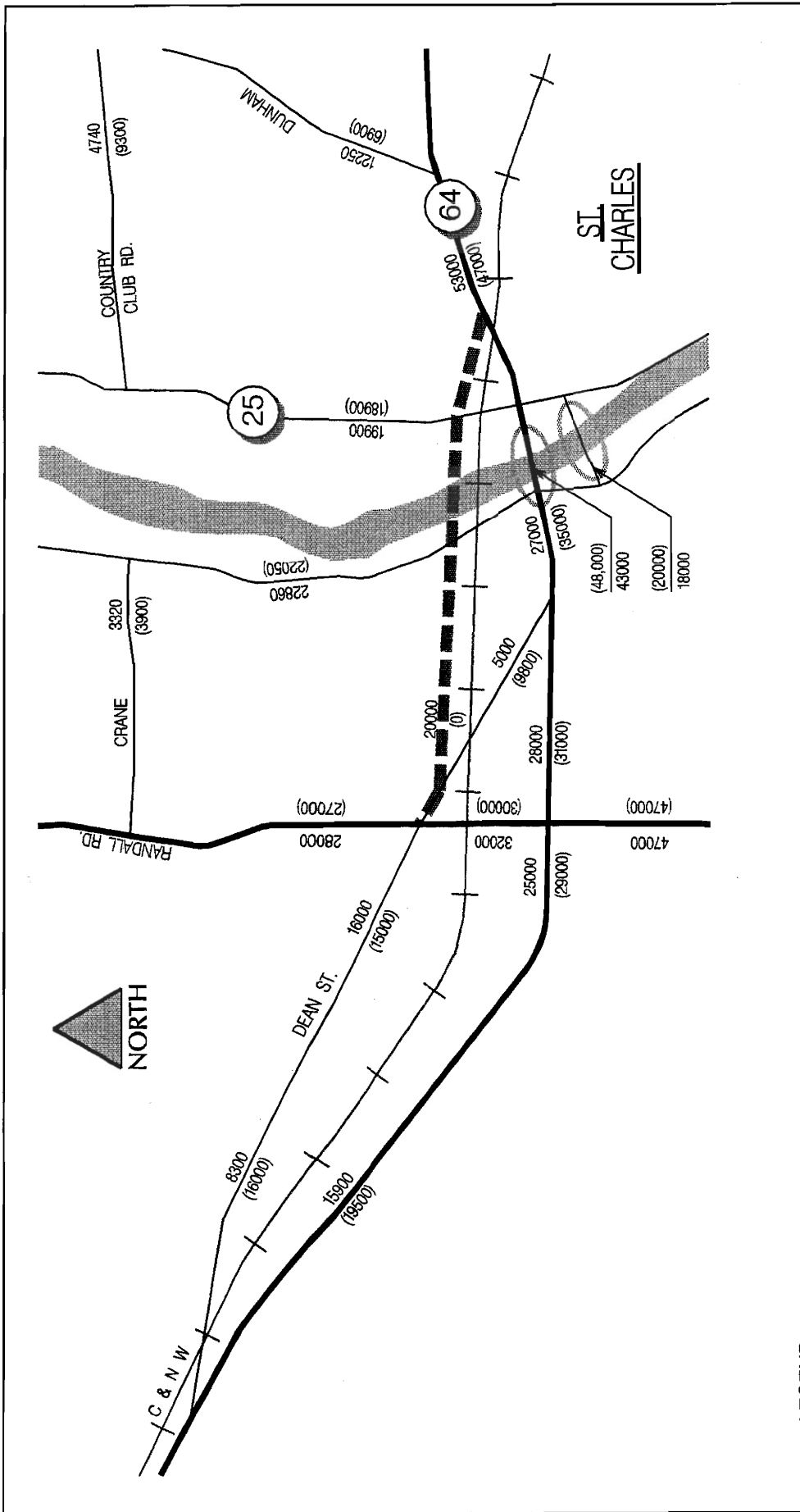
LEGEND:

	STRATEGIC REGIONAL ARTERIAL
	EXISTING RIVER CROSSING
	NEW ALIGNMENT
	YEAR 2020 BUILD CORRIDOR
	YEAR 2020 NO-BUILD CORRIDOR
	24000
	(24000)



2020 TRAFFIC VOLUMES
 ALTERNATIVE C
 REDGATE \ IL. 25 \ STEARNS
 CORRIDOR

FOX RIVER BRIDGE CROSSINGS








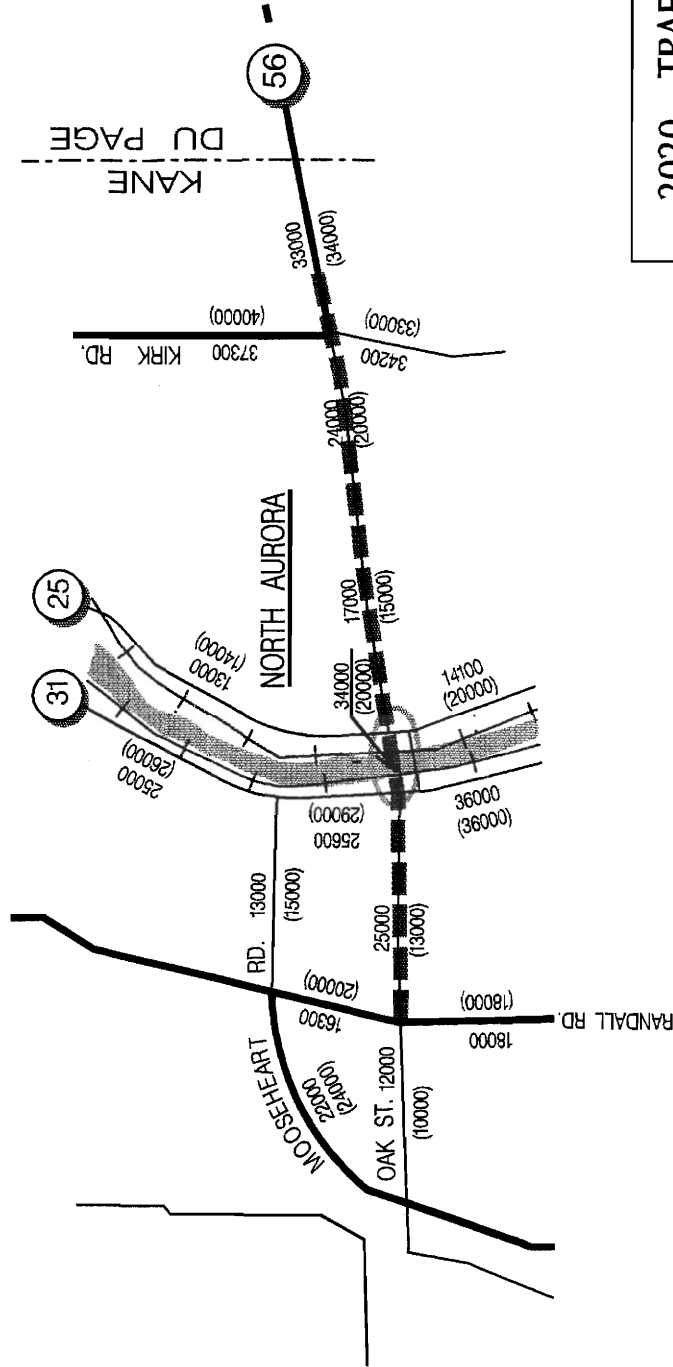

2020 TRAFFIC VOLUMES
 CNW / DEAN ST.
 CORRIDOR
 FOX RIVER BRIDGE CROSSINGS

LEGEND:

- STRATEGIC REGIONAL ARTERIAL
- EXISTING RIVER CROSSING
- NEW ALIGNMENT
- YEAR 2020 BUILD CORRIDOR
- YEAR 2020 NO-BUILD CORRIDOR

LEGEND:

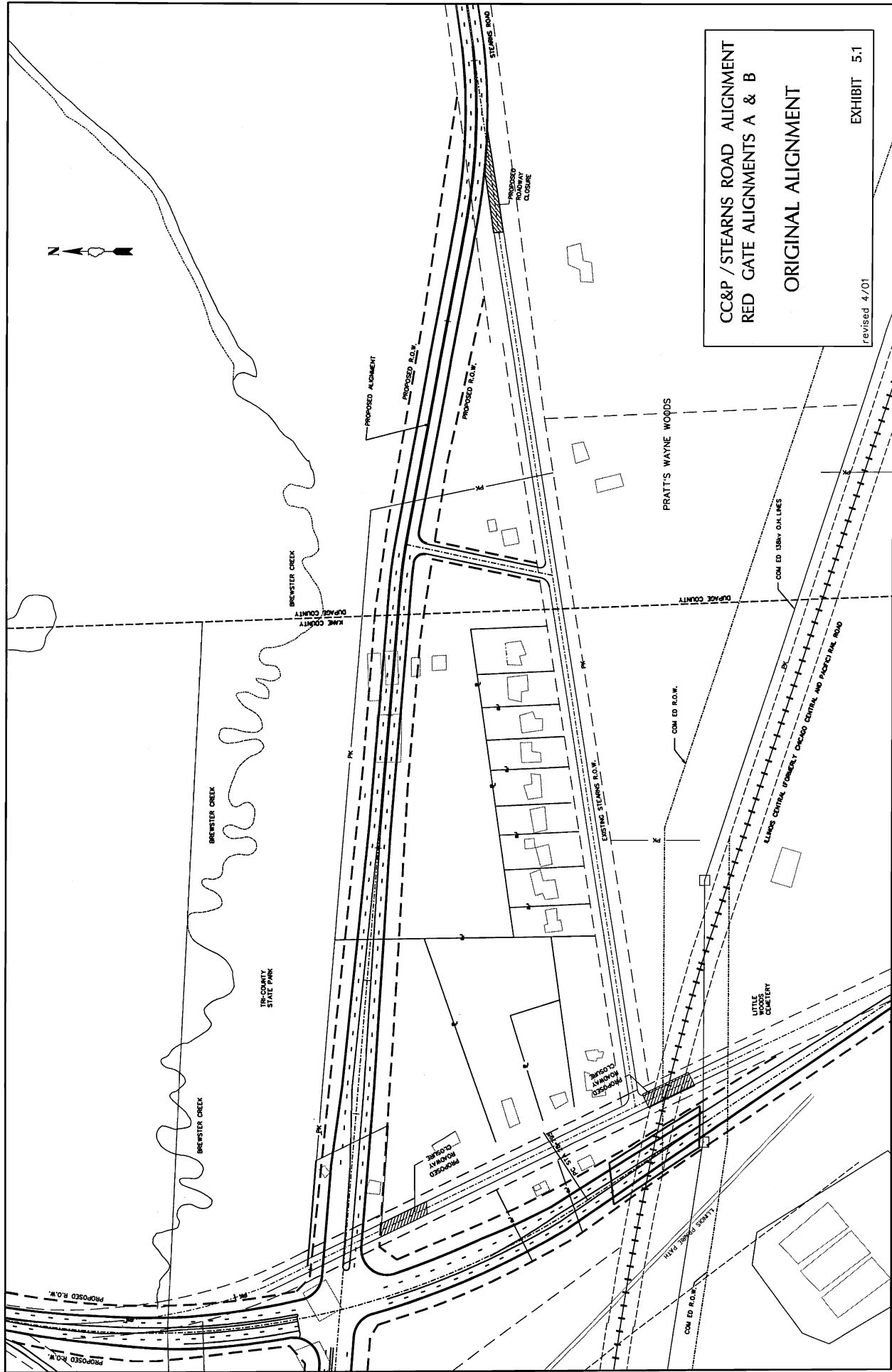
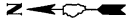
	STRATEGIC REGIONAL ARTERIAL
	EXISTING RIVER CROSSING
	NEW ALIGNMENT
	YEAR 2020 BUILD CORRIDOR
	YEAR 2020 NO-BUILD CORRIDOR



2020 TRAFFIC VOLUMES

OAK ST. IL. RTE. 56
CORRIDOR

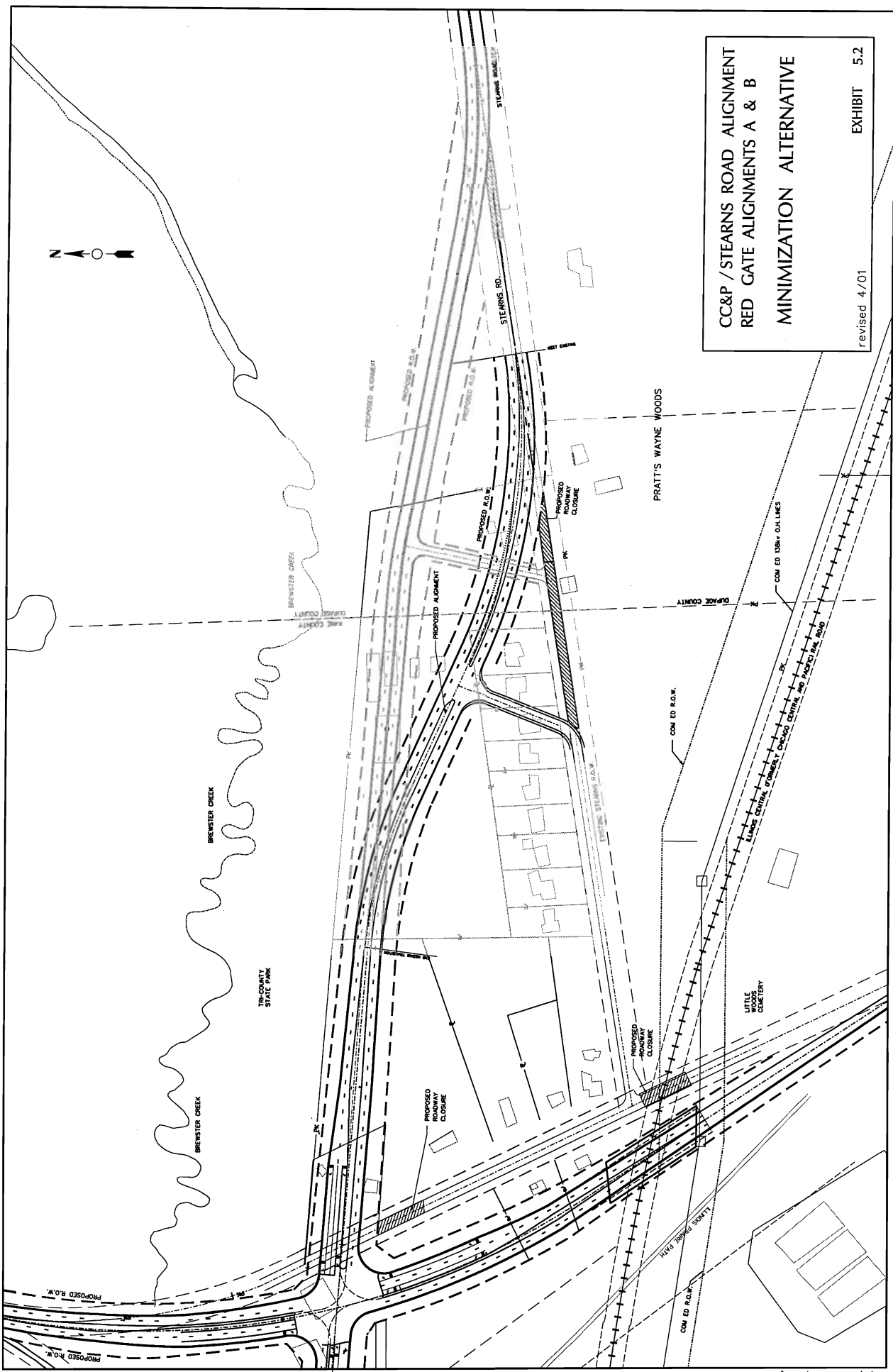
FOX RIVER BRIDGE CROSSINGS



CC&P / STEARNS ROAD ALIGNMENT
 RED GATE ALIGNMENTS A & B
 ORIGINAL ALIGNMENT

EXHIBIT 5.1

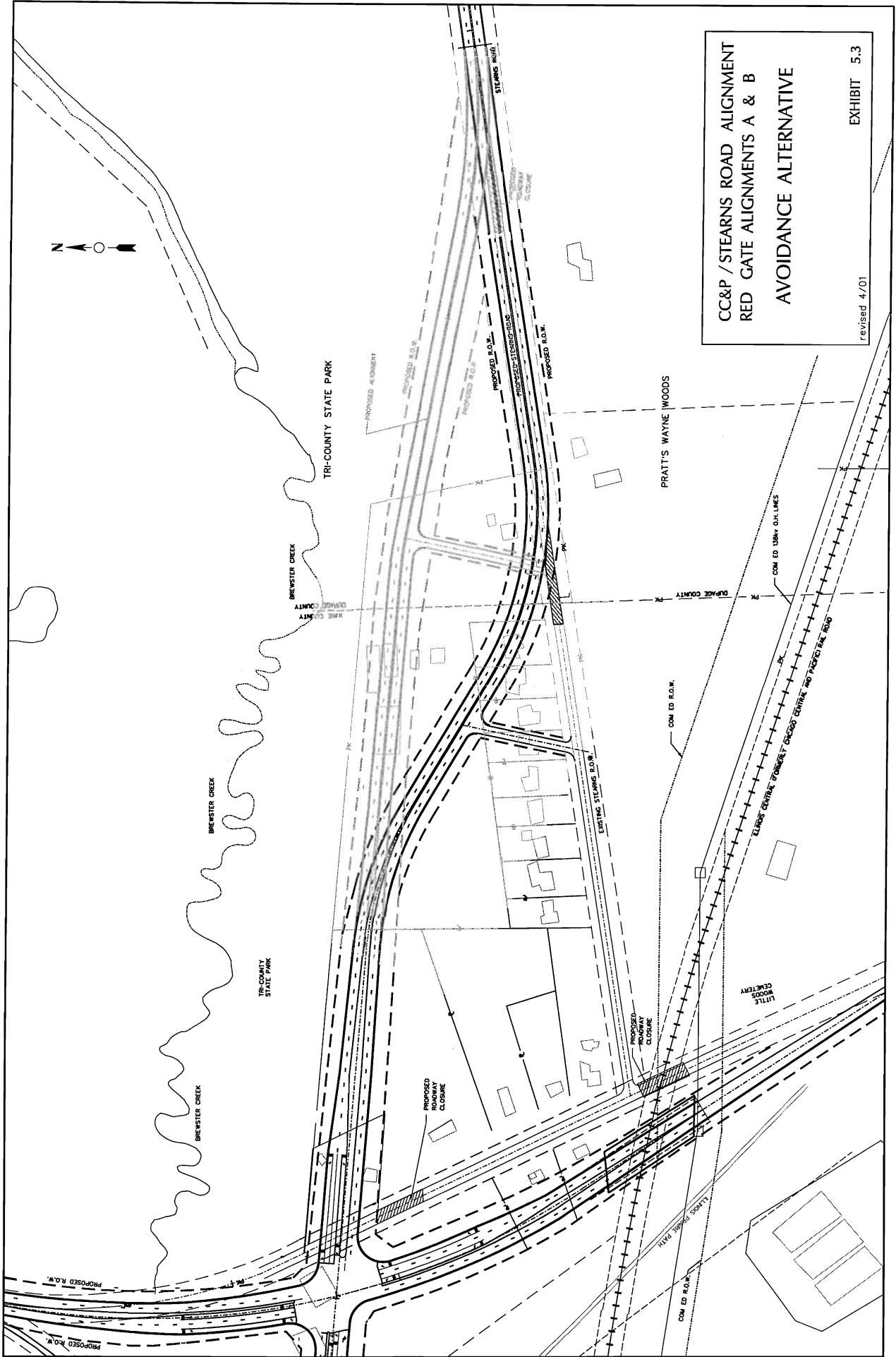

revised 4/01



CC&P / STEARNS ROAD ALIGNMENT
 RED GATE ALIGNMENTS A & B
 MINIMIZATION ALTERNATIVE

revised 4/01

EXHIBIT 5.2



CC&P / STEARNS ROAD ALIGNMENT
RED GATE ALIGNMENTS A & B
AVOIDANCE ALTERNATIVE

EXHIBIT 5.3

revised 4/01